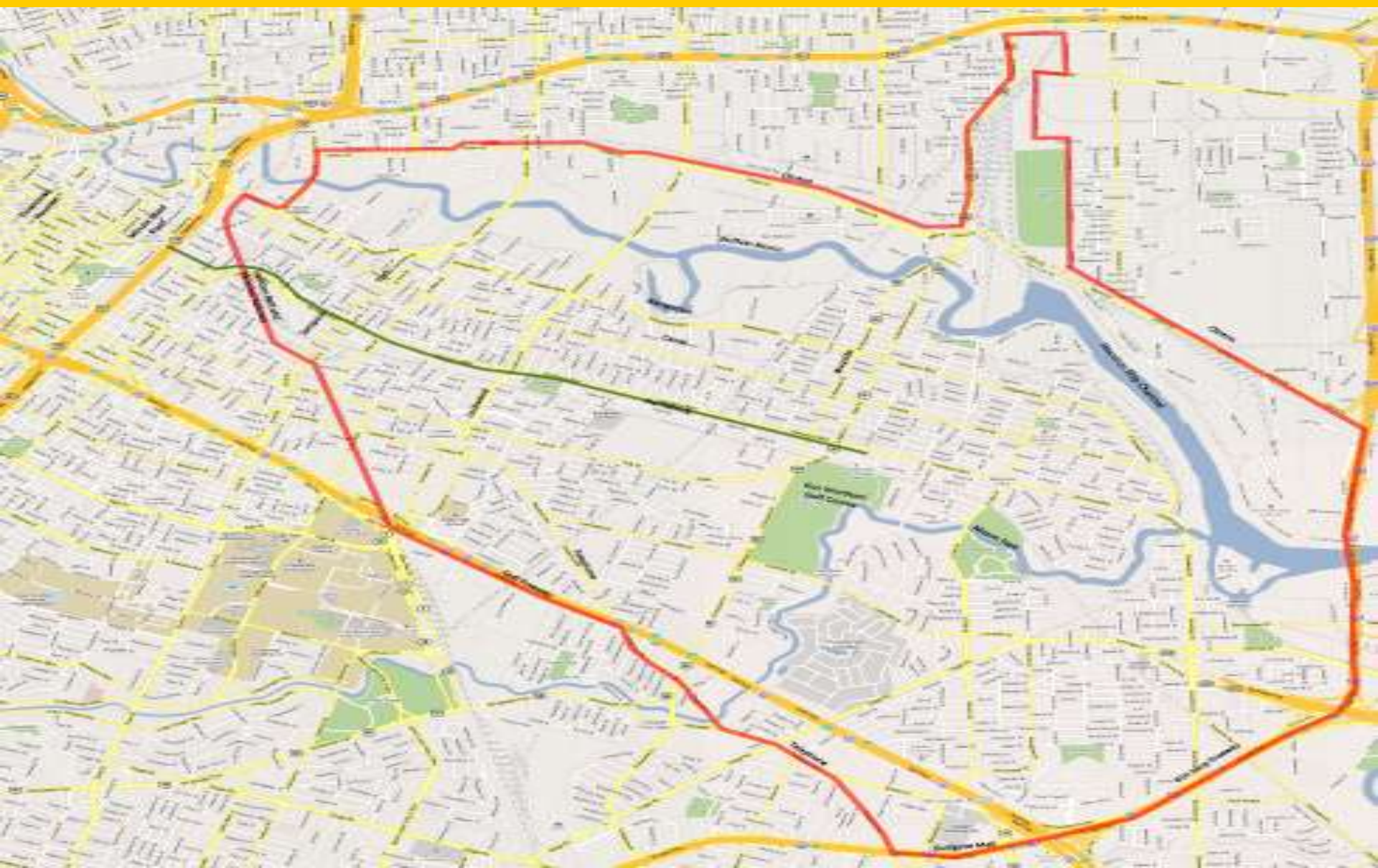


# Greater East End Management District- Creating a Livable Community





# Houston's East End





# Why Study this Area



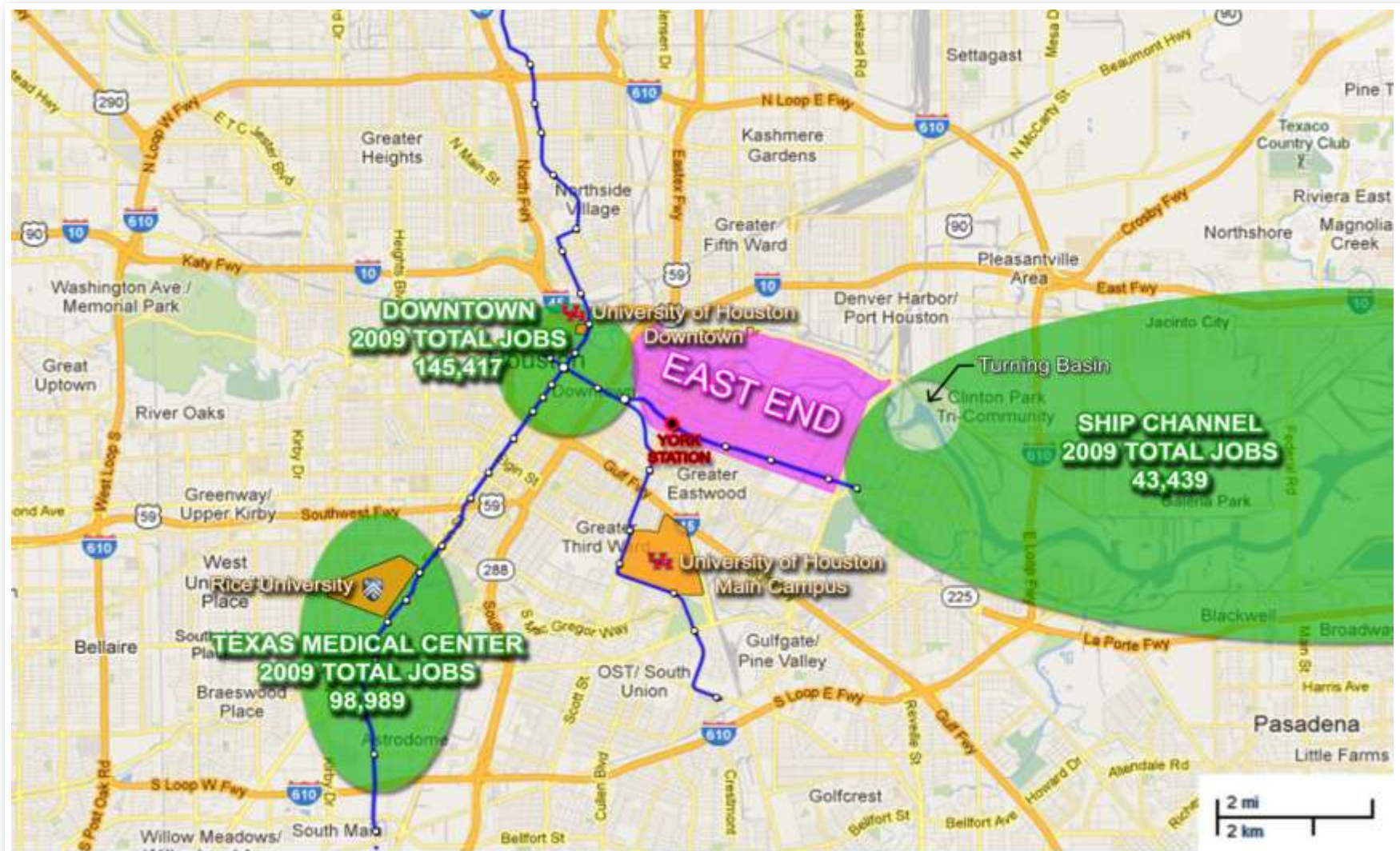


# Historic Community





# Houston Employment Cores East End Strategically Located



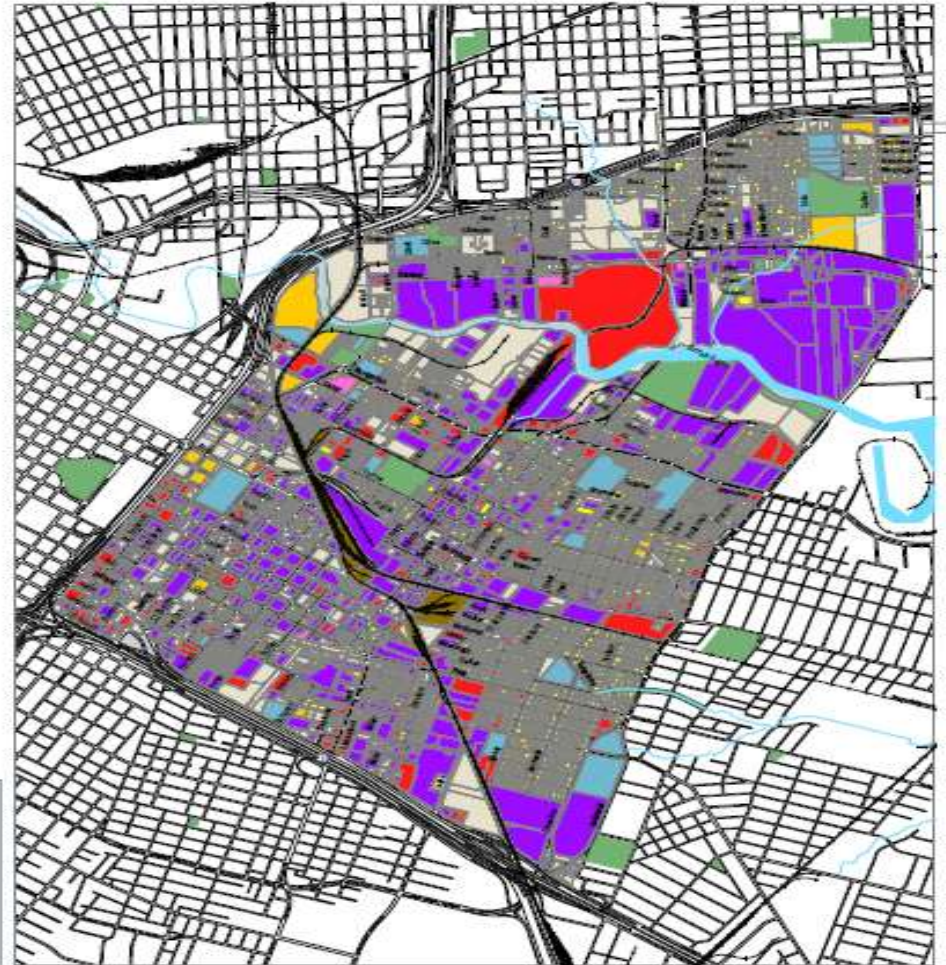


# Significant Land Available for Redevelopment

## Land Use

Land Use	2011 HCAD	
	SF (MM)	%
Single-Family Residential	20.3	18.8%
Multi-Family Residential	3.4	3.1%
Commercial	11.6	10.7%
Office	0.7	0.6%
Industrial	34.6	32.0%
Civic (Gov't./Medical/Education)	6.4	5.9%
Transportation/Utilities	2.2	2.1%
Parks/Open Space	2.1	2.0%
Undeveloped	26.8	24.8%
Total	108.1	100%

- Industrial (32%) and Undeveloped (24.8%) make up over 1/2 of the study area.
- Significant potential redevelopment opportunities.
- Single-family residential neighborhoods in Eastwood, Second Ward and Fifth Ward.
- Limited multi-family, open space and office



Existing Land Use Map - 2011

# East End Light Rail Progress

## Open in Fall 2013





# Navigation Esplanade





# Solar Lighting





# Market Kiosks on Esplanade







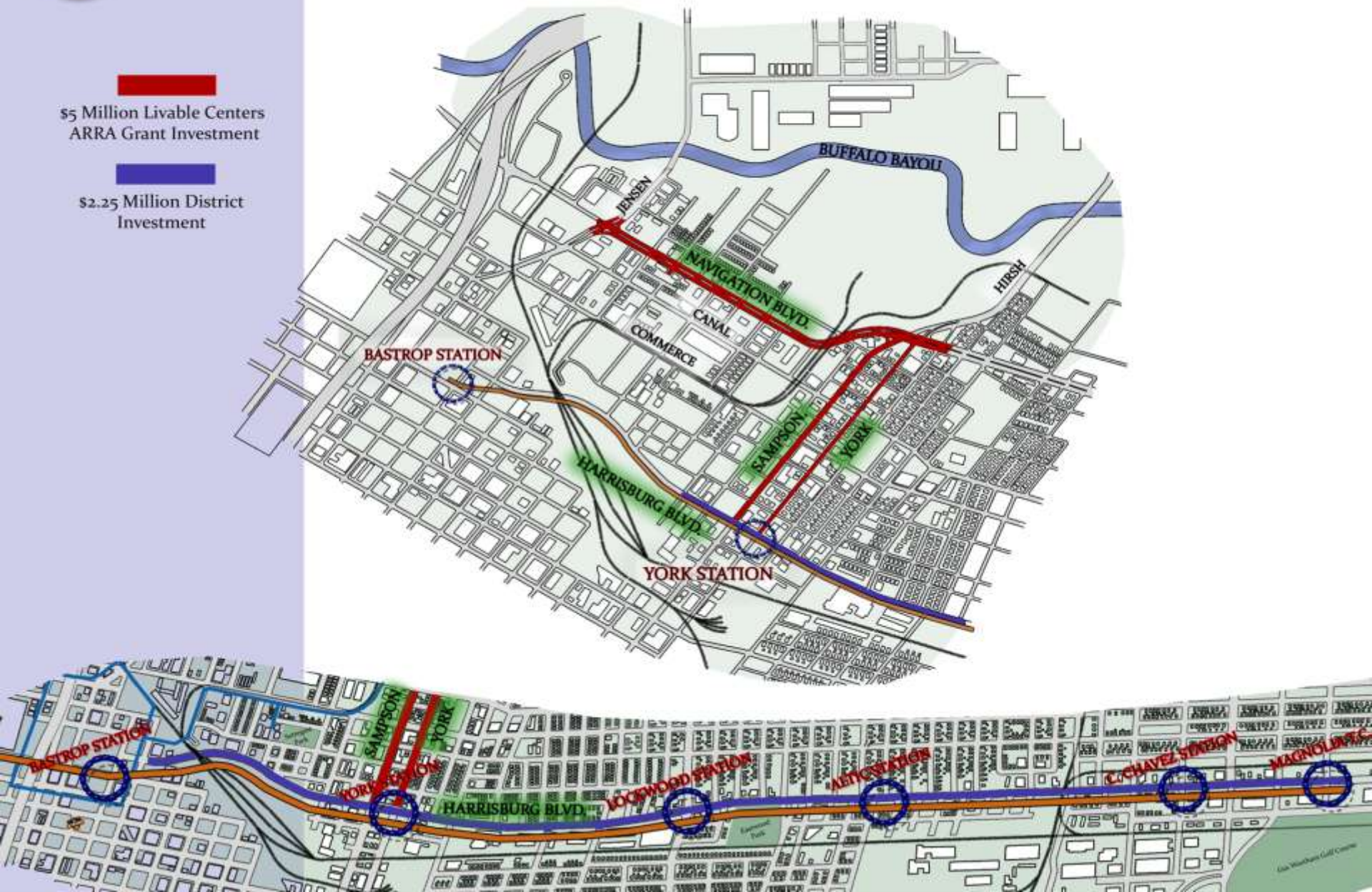


# GREATER EAST END LIVABLE CENTERS

## IMPROVEMENT PROJECTS

 \$5 Million Livable Centers  
ARRA Grant Investment

 \$2.25 Million District  
Investment



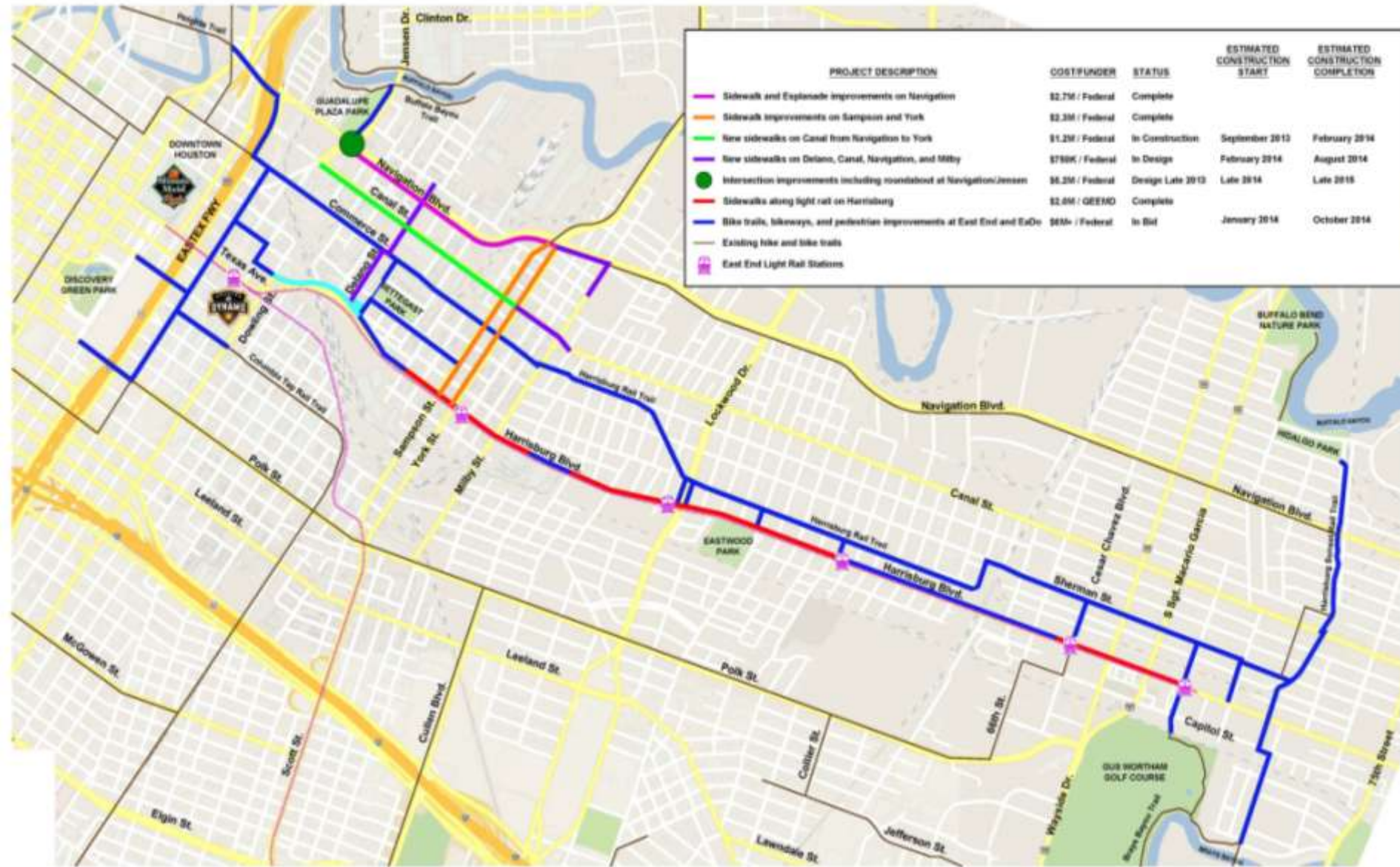


# Pedestrian Improvements on Harrisburg



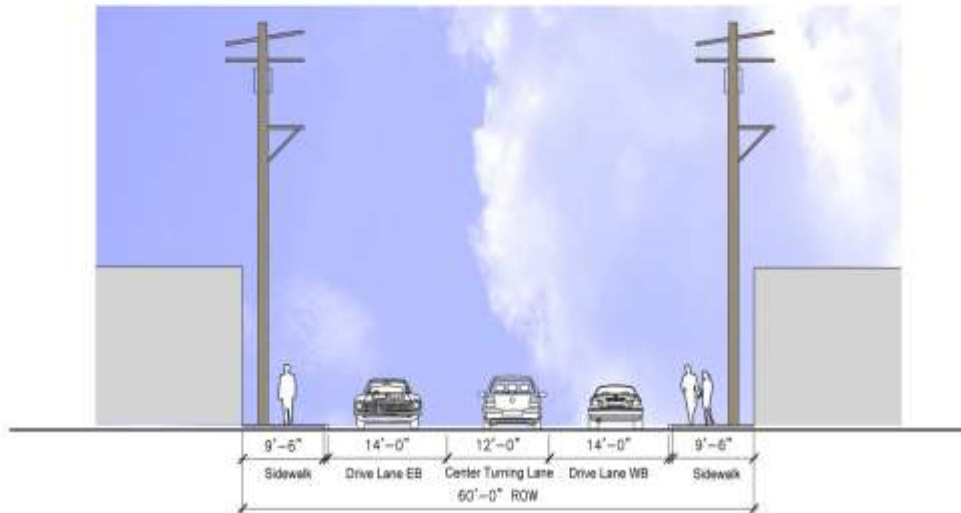
# Capital Projects

## Greater East End Management District Upcoming Projects





# New Freedom—Canal St



This drawing is conceptual, an art only and is subject to change.  
No liability shall be assumed for errors, omissions and any other consequences.  
THE ABOVE DESIGN IS FOR INFORMATION ONLY OF THE PUBLIC AND IS NOT  
TO BE USED FOR ANY OTHER PURPOSE WITHOUT THE WRITTEN CONSENT OF THE FIRM.

APRIL 18, 2012


## Canal Street Study

Streetscape Improvements  
Greater East End Management District  
Houston, TX

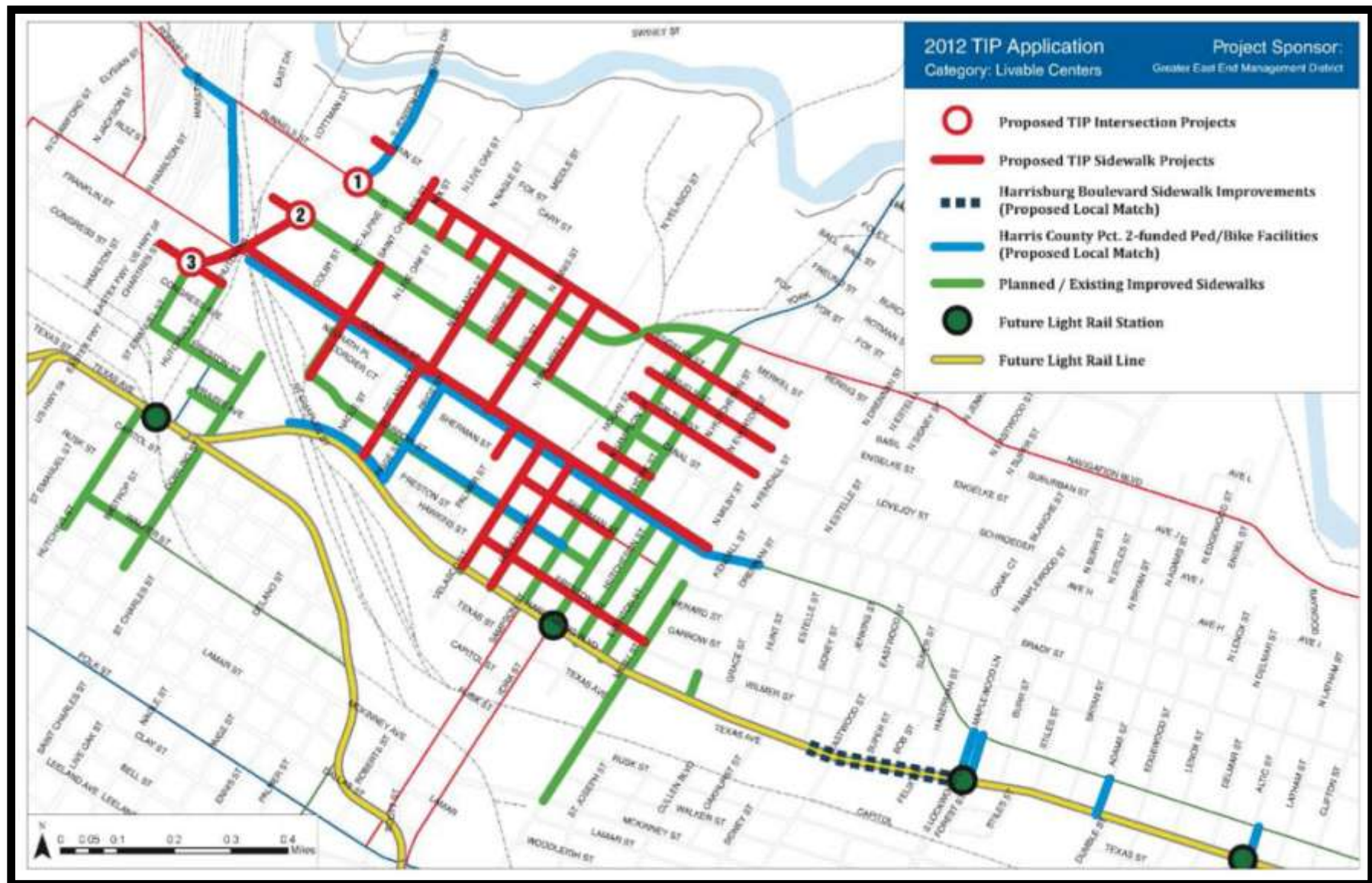


**CLARK CONDON  
ASSOCIATES**  
LANDSCAPE ARCHITECTURE

14001 Katy Road, Suite 1000  
Houston, TX 77050



# 2014 TIP Grant





# Guadalupe Park—TIGER IV

guadalupe park plan diagram . phase :: 01



guadalupe park

09 SEPTEMBER 2013

key map

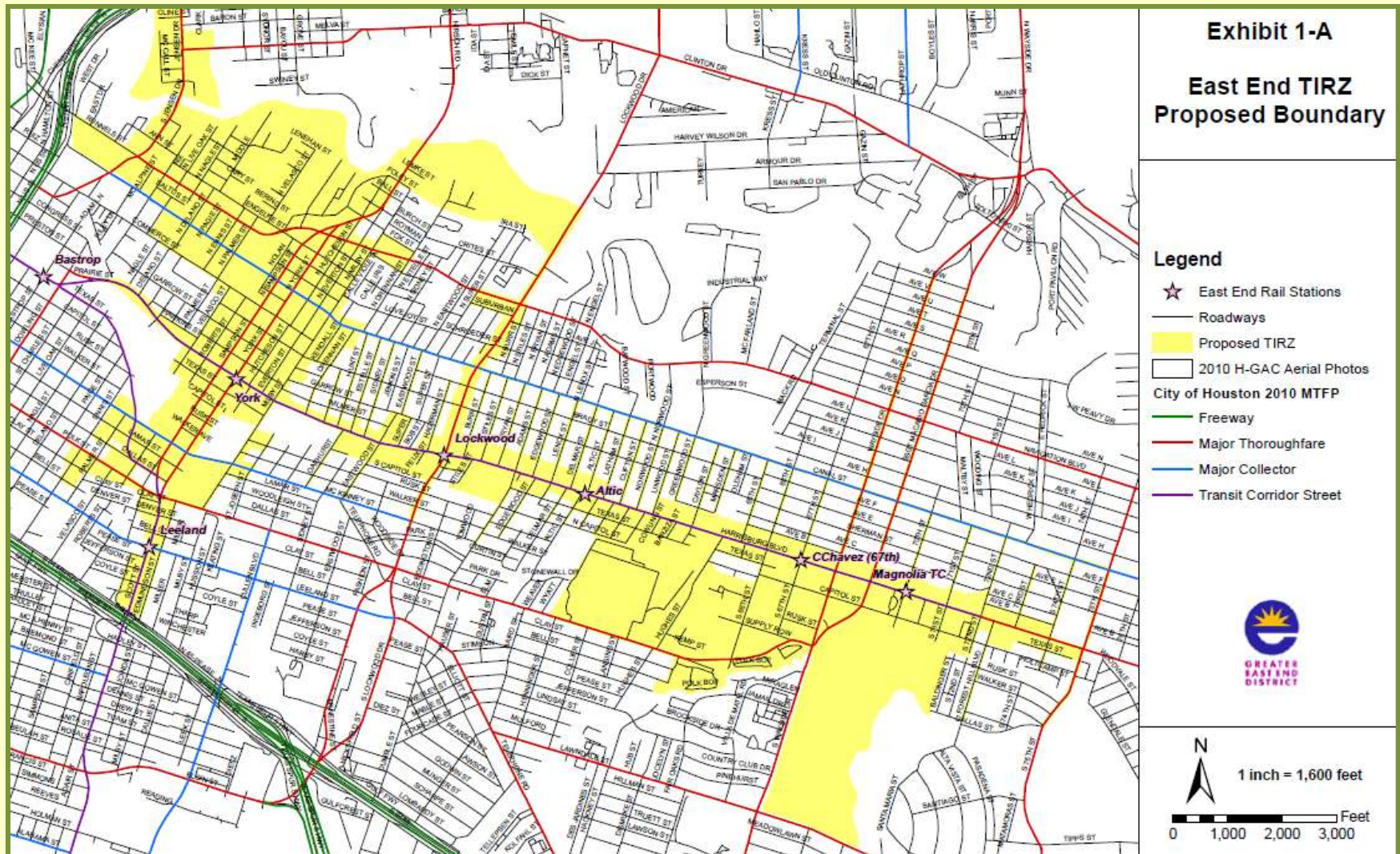
- 1 existing parking
- 2 existing arcade
- 3 TBH
- 4 overlook / canoe access

- 5 splash pad
- 6 promenade
- 7 memorial tree
- 8 lawn

- 9 tree grove
- 10 B-Cycle



# Tax Increment Reinvestment Zone





# 2009 Livable Centers Master Plan Recommendations

**GEEMD leveraged a \$2.5M investment into \$29M in funded improvements**

Initiatives	Year Complete	Funding Secured
<b>Build new pedestrian and bike trails</b>	2015	<b>\$17.4M</b>
Widen Navigation Blvd & create an <b>urban street market</b> in the Esplanade	2013	<b>\$2.8M</b>
<b>Enhance traffic flow</b> and pedestrian access by turning the Navigation/ Jenson intersection a roundabout	2015	<b>\$3M</b>
<b>Improve transit connections:</b>	Study underway	<b>\$225K</b>
<b>Renovate Guadalupe Park and create a Cultural Center</b>	TBD	<b>\$5.6M</b>

